

WELCOME 2019-2020 LSPS PRESIDENT



L'ARPELLEUR LOUISIANE

MAY 2019

VOL. 58 NO. 2

9643 Brookline, Ste. 108
Baton Rouge, LA 70809-1488
Office: 225/925-5800
Fax: 225/925-5802
lsps@bellsouth.net • www.lsps.net

INSIDE THIS ISSUE:

Message from the President..... 3

Stan Ard

Recap of the 58th Annual LSPS Convention 4-6

From Around the State 7

Scholarship Recipients 8-9

Legislative Day and Update 10

District Reports 11

NSRS 12-13

Welcome New Members..... 16

Sustaining Members..... 19

Special Thanks to our Contributing Writers.

Articles submitted will be considered for publication and should be emailed to: lsps@bellsouth.net. Please contact the office with any questions.

The officers and board of LSPS and editors of this publication do not necessarily endorse opinions expressed by individual writers included herein.



The *L'Arpenteur Louisiane* is published quarterly as a service to the members of the Louisiana Society of Professional Surveyors. As stated in the LSPS Articles of Incorporation, the LSPS is "organized for the following purposes and to carry out the same:

Enhancing the status of the Land Surveying Profession by:

- 1) Maintaining high technical and cultural standards for entrance to the Society.
- 2) Cooperating with educational institutions in the maintenance of high standards of education in Land Surveying.
- 3) Requiring a high standard of ethical practice by members of the Society.
- 4) Aiding in the adoption of high standard of attainment for the granting of the legal right to practice Professional Land Surveying.
- 5) Fostering among students of Land Surveying the study of philosophy and history, tradition and achievement, duties and social functions of the Land Surveying Profession.
- 6) Encouraging the personal and professional development of young Land Surveyors.
- 7) Supporting activities looking to the increased employment of Land Surveyors and seeking new opportunities for service in Land Surveying."

LSPS ADVERTISING RATES:

SIZE	COST PER ISSUE	PER YEAR
FULL PAGE INSIDE	\$700.00	\$2200.00
FULL PAGE BACK COVER	\$800.00	\$2800.00
½ PAGE	\$400.00	\$1400.00
¼ PAGE	\$200.00	\$600.00

All ads are prepaid. Ad and payment should be sent to LSPS by the 15th of the month prior to publishing. Issues are published in August, November, February and May. Please mail to address listed above.

*Prices apply to camera-ready copy.
A charge will be added for creation of an ad or art work.*



PRESIDENTIAL PRIVILEGE

Dear Membership,

I would like to thank the membership for electing me to lead our great society and I am looking forward to working with my fellow board members to promote our great profession.

I would also like to thank Jonathan Dufrene and District 2 putting on a wonderful convention! The funds that LSPS generates from our convention is LSPS' primary source of income and I promise we will use that income in a professional manner. (This year we made \$55,458)

After the convention, I had several elder members of our society speak of family members working toward licensure. Please remember, if you encounter a young person looking for a path in life, please let them know about our profession and direct them toward LSPS or one of our multiple in-state university's that offer an educational path toward licensure.

The LSPS legislation committee, chaired by Brad Holleman and Ms. Cindy Bishop, is actively monitoring the legislative activities, and we will alert membership via email if anything noteworthy occurs.

I am very honored to serve as LSPS president and if anyone has any questions or comments, please contact me directly.

Thanks,
Stan Ard



Stan Ard
LSPS President

THANK YOU TO OUR MEMBERS DONATING TO THE 2018-2019 “EVERY MEMBER CAMPAIGN”!

FOUNDATION LEVEL

LandSource, Inc.

BENEFACTOR LEVEL

Coyle Engineering

Dufrene Surveying & Engineering

PARTNER LEVEL

Haag & Trammel, Inc.



58TH ANNUAL LSPS CONVENTION

Convention Chairman, Jonathan Dufrene

District 1 hosted the 58th Annual LSPS Convention at the Paragon Casino & Resort in Marksville, Louisiana on April 10th, 11th, & 12th. With 11 presentations, 17 exhibitors, and 266 attendees for the seminars, the 2019 LSPS Convention was a huge success. First and foremost, I would like to thank LSPS Executive Administrator Mrs. Liz Kearney. Liz works tirelessly to make sure these conventions go smoothly, and this year's convention was no exception. Thank you for the pride you take in representing the Louisiana Society of Professional Surveyors.

Wednesday opened with the Annual LSPS Golf Tournament at the Tomahka Golf Club, where 32 people enjoyed a beautiful day of playing golf. Committee members Stephen Flynn and Clint Simoneaux did an amazing job coordinating this event. Following the start of the golf tournament, the LSPS Sporting Clay Shoot was held at the Honey Brake Lodge in Jonesville, LA. Even though he's not with District 1, nearby surveyor Aaron Wood was gracious enough to organize the contest and coordinate its 13 participants. I really appreciate all the time and effort the 3 of you gave to make these events appear effortless.



Men enjoying the Clay Shoot

Following the convention's first presentation, Wednesday concluded with the Exhibitor Reception in the Mari Showroom. On behalf of LSPS I would like to give a special thanks to all our sponsors and exhibitors. We sincerely appreciate all that you do in your continued support of LSPS.

GOLD SPONSORS/EXHIBITORS: Navigation Electronics, Inc. and g360

SPONSORS/EXHIBITORS: Cardno, Inc. Chustz Surveying, LLC Forestry Suppliers, Inc.
GeoShack Haag & Trammell, Inc. Hydrographic Society of America LAPELS
Louisiana One Call LSU C4G Metro-Repro, Inc. National Geodetic Survey
Nicholls State University SJB Group, LLC UIS Drones



Mari Center layout



Exhibitor Row



Exhibitor Row

Thursday and Friday had a variety of technical and narrative presentations given by multiple industry professionals. Thank you to Stephen Flynn, Brad Holleman, Shona Gibson, John Miles, William Hyatt, Stephen Estopinal, Paul Kocke, Brent Saltzman, and Ralph Gipson. You were all very accommodating with your willingness to participate in this year's convention. We really appreciate it. Thank you to Wilbert Carmouche with the Avoyelles Commission of Tourism for setting up all the spouse events, and thanks to Roxanne Laborde-Couvillion for coordinating and carrying it all out. Finally, thank you to all the Nicholls Geomatics volunteers.



Board Member Brad Holleman teaching on Mobile LIDAR



Ladies at Riverside Pecan



Some of the ladies, along with Mr. Wilbert Carmouche



Ladies at Steele's Florist & Jewelry



Ladies at Gator Grounds

Congratulations to Dustin Cain for receiving the Young Surveyor Excellence Award, to Will Fontenot for being presented the LSPS Life Member Award, and to Charlie Coyle for receiving the LSPS Surveyor Excellence Award.



Brad Roberts presents Dustin Cain with the Young Surveyor Excellence Award



Stan Ard presents Will Fontenot with the Life Member Award



Ricky Wood presents Charlie Coyle with the Surveyor Excellence Award

Once again, on behalf of LSPS I would like to thank all our sponsors, exhibitors, presenters, volunteers, and members for helping make the 2019 LSPS Convention such an outstanding and enjoyable event. Please join us next year back at the Paragon Casino & Resort as District 6 hosts the 2020 LSPS Convention!



Incoming president Stan Ard presents the President's Gavel to outgoing president Robbie Stevens



2019-2020 Board of Directors takes the Oath of Office



FROM AROUND THE STATE.....

DISTRICT 1 – John Teegarden PLS, Chairman

District 1 will meet on Tuesday, May 14, 2019 at 6:00 p.m. at the office of All South Consulting Engineers at 652 Papworth Ave., Metairie, LA 70005

Contact John at jteegarden@ascellc.com for District information.

DISTRICT 2 – Andrew Szush PLS, Chairman

District 2 held our last meeting before the LSPS convention on March 12th with about 15 members in attendance. New officers were elected to formally take their positions after convention. Minutes from the LSPS Board meeting in February were reviewed. Discussions then centered around the upcoming conference and the ongoing litigation concerning the Catahoula Lake lawsuit.

Contact Andrew at andrew.Szush@tbsmith.com for District information.

DISTRICT 3 – Shawn MacMenamin PLS, Chairman

District 3 had a meeting March 14th in Lafayette and March 21st in Lake Charles. We plan to have a meeting with Dennis Riordan soon.

Contact Shawn at smacmenamin22@gmail.com for District information.

DISTRICT 4 – T. Ryan Estess PLS, Chairman

It was good seeing so many of you at the LSPS state conference in Marksville. Charlie Coyle will be giving a Standards of Practice discussion sometime in June for those who missed it at the convention.

Later in the year, most likely September, Denis Riordan from NOAA will be making a visit. I will email out more details on those as soon as we settle on a date. Hope everyone has a great, and busy, spring!

Contact Ryan at ryan@raleyandassociates.com for District information.

DISTRICT 5 - Jeffrey M. Messinger PLS, Chairman

Contact Jeff at jeff@masurvey.net for District information.

DISTRICT 6 – Patrick Staiano PLS, Chairman

District 6 held a meeting in February, which was an open forum to discuss issues affecting the surveying profession. The next district meeting will be our crawfish boil in early June.

Contact Patrick at pstaiano@ntbainc.com for District information.

District 8 – W. Aaron Wood, PLS, Chairman

Contact Aaron at aaron.wood@woodssurveying.com for District information.

District 9 – Jules Touns, PLS, Chairman

District 9 has a meeting scheduled for June. They will have someone coming in to do a presentation about flood vents.


Contact Jules at jtouns@pls.la for District information.



EDUCATION FOUNDATION SCHOLARSHIP RECIPIENTS 2019-2020


NICHOLAS BABIN

I have lived in Louisiana my whole life and am currently 21 years old. I graduated high school from Zachary High in the year 2016. Upon graduating I was offered the opportunity to work at Forte and Tablada Baton Rouge Land Surveying. Starting off as a Rodmen, I learned the basics of surveying as well as more advanced technics such as running crews and AutoCAD work. Working with a variety of different people I learned valuable skills such as problem solving and how to better communicate. I now attend Baton Rouge Community College and am pursuing my 4-year Construction Management degree. In addition to that I have taken a couple of surveying classes with intentions to get my surveying license.



JEREMY CORMIER


He graduated from the University of Louisiana at Lafayette with a bachelor of science degree in business management. After working in marketing and web development for more than 10 years, in 2016 he discovered land surveying and the vast opportunities that were available and made a career change. Jeremy is currently enrolled at the University of Wyoming pursuing his license. He is currently employed by Forte & Tablada as a party chief.



MATTHEW DUPREE


I'm a second-generation surveyor from Baton Rouge, La. I went to high school at Parkview Baptist and then college at LSU where I graduated with a degree in history. I live in Zachary, La with my wife of 13 years and our three beautiful daughters. I have many hobbies including hunting, fishing, and playing golf. I also love to play music and enjoy being connected and serving with my family at our local church.

I have over ten years of experience surveying in the field and have recently moved into the office to expand my knowledge base of the discipline. I'm enrolled in the geomatics program at the University of Florida and work for Ferris Engineering and Surveying where I hope to one day obtain my license.




PHILIP KOCH (Scholarship received directly from District 6)

I'm a golden child for Baton Rouge. Born and raised. Went to LSU. Then after attending Bible school in Anaheim, I came back to Baton Rouge. Eventually, I came to discover the profession of land surveying. I have been working at Forte and Tablada for 6 months and have really loved the profession and the company. Please believe me. As one who is just starting out on their career and just getting married, the scholarship has really helped me out. Thanks again!



DELL LAMARTINIÈRE

I am a junior in the Geomatics program at Nicholls State University and the Public Relations officer of the Geomatics Student Association. I grew up in Lafayette and graduated high school at Early College Academy in May 2017. Through the high school program, I was able to graduate with an Associate's degree in General Studies and received both diplomas on the same day. I now stay at our family camp in Morgan City during school semesters and stay at home in Lafayette in between sessions. My goals after graduating from Nicholls is to become a licensed surveyor and open a surveying firm, but there are a lot of doors that open with a Geomatics degree and I am open to exploring other career possibilities. I have a sweet "swamp" dog, Abby, that I adopted from an old lady that rescued her from an owner that didn't have time to care for her. Abby usually begs for belly rubs and petting when I am not working on school work. Other than playing with my dog, one of my favorite things to do is to have family or friends over and cook a big meal for them. Thank everyone for all the support they give to me and everyone pursuing a career in the surveying/ Geomatics industry.





EDUCATION FOUNDATION SCHOLARSHIP RECIPIENTS 2019-2020

COLBY LANDRY

Colby is a junior in the Nicholls State University and is currently pursuing a bachelor's degree in Geomatics. He is a nontraditional student and returned to college to set an example for his two sons. Over the past three semesters he has made the President's List and is set to graduate in the Spring of 2020. In addition to attending school, Colby is working as a project technician at T. Baker Smith, and after graduation plans to continue with the company that gave him a chance seven years ago. When he is not studying or working, Colby spends most of his time with his family enjoying the outdoors and working in their large vegetable garden.



CORY MACMENAMIN

He is employed as a crew chief at Turner Surveys, where he is responsible for completion of field work and research for commercial and residential surveys as well as construction staking on small and large projects in Louisiana, Mississippi and Alabama. Cory appreciates the historical significance of our chosen profession and embraces the challenges faced by the modern surveyor in an evolving industry. Cory has worked in the survey industry since 1997. He has worked on construction projects like the new volcanoes at the Mirage in Las Vegas, the demolition of the Galleria Mall and subsequent construction of Championship Square in New Orleans, as well as the St Bernard Parish hospital complex. He has also been responsible for the field work and research for numerous boundaries, ALTA, topographic and lease surveys for residential and commercial clients. Cory has been trained by Trimble on GPS theory and static and rtk best practices. He has also been trained by Leica on proper techniques for establishing a high accuracy reference station network. Mr. MacMenamin is currently a senior at Southeastern Louisiana University where he is working on a bachelors in Management. After graduation he plans on completing his 30 hours of survey credits.




MADISON MILLS

I grew up in Sunshine Louisiana. I graduated from Louisiana State University with a Civil Engineering undergraduate degree in the Spring of 2016. My first surveying experience was as Rodman, and then as Party Chief for one year at a Civil/Surveying firm called Jones & Carter. After some time there I made the decision to move back home to be closer family and I committed two months to living and working at an Orphanage in Mexico in my transition from Houston back to Baton Rouge. It proved to be a once in a lifetime experience learning about Mexican culture as I served there! I now work as a Party Chief at Forte and Tablada here in Baton Rouge. I am pursuing a license in both Land Surveying and Civil Engineering.




ASHISH PANDEY

I am a freshman, major in Geomatics from Nepal. I came to United States with an ambition that I would become successful in upcoming future either professionally or academically. I not only have an aim to get my degree but also to explore inner potential of me in addition to that enhance my individual skills. Within this seven month in United States, I have explored myself not as a student but also as a good colleague, a good friend and most importantly a good listener. And I have passion for sports like cricket and soccer, interests in adventures, enthusiasm to explore new culture, also network to new people from different places.



KENNETH UNKEL

I was born and raised in Kinder, La graduated from Kinder High School, then attended McNeese State University where I graduated with a Bachelor's of Science in Civil Engineering. While at Mcneese I got my start in surveying working for Accu-line surveying out of Sulphur, LA after graduating McNeese I became employed for C. H. Fenstermaker as an instrument man. While at Fenstermaker most of the surveying that was done was for pipeline. Once the oilfield crashed they had to do layoffs. After being laid off I got hired at LADOTD as an Engineer Technician 4 on the survey crew. Working for LADOTD has allowed me to progress in the field of survey. So in order to progress further I am currently attending Great Basin College online in order to obtain my 30 hrs in the hopes of becoming a Licensed Professional Land Surveyor.





LEGISLATIVE DAY AT THE STATE CAPITAL

Held on Thursday, April 25th, 2019



Jerry Middleton & Will Fontenot



Rep. Reid Falconer stopped by to visit.



Rep. Stuart Bishop, Chairman of the House Natural Resources Committee, introduced a resolution on the House Floor to honor the Louisiana Society of Professional Surveyors.




Mr. Will Fontenot and Mr. Jerry Middleton represented LSPS on the House Floor to receive a copy of the resolution, along with our Legislative Representative, Ms. Cindy Bishop.



LEGISLATIVE & REGULATORY UPDATE

By: Cindy Bishop, LSPS Lobbyist
President, Checkmate Strategies



The 2019 Regular Session of the Louisiana Legislature convened on Monday, April 8th for a 60-day “fiscal” session. However, each of the 144 state lawmakers were able to file up to five non-fiscal bills. As a result, over 800 bills were filed in the House of Representatives and 300 bills were filed in the Louisiana Senate. LSPS had their Day at the Capitol on Thursday April 25th.

Rep. Stuart Bishop, Chairman of the House Natural Resources Committee, introduced a resolution on

the House Floor to honor the Louisiana Society of Professional Surveyors. State lawmakers must adjourn sine die (final adjournment) no later than 6 PM on June 6, 2019. We will continue to keep LSPS apprised of developments in the legislative arena that impacts professional surveyors. I am privileged and honored to serve as the professional lobbyist on behalf of the Louisiana Society of Professional Surveyors.



LSPS DISTRICT INFORMATION

DISTRICT	CONTACT INFO
District 1	John Teegarden jteegarden@ascellc.com
District 2	Andrew Szush andrew.szush@tbsmith.com
District 3	Shawn MacMenamin smacmenamin22@gmail.com
District 4	T. Ryan Estess ryan@raleyandassociates.com
District 5	Jeffrey M. Messinger jeff@masurvey.net
District 6	Patrick Staiano pstaiano@ntbainc.com
District 8	W. Aaron Wood aaron.wood@woodsurveying.com
District 9	Jules Toups jules.toups@tbsmith.com

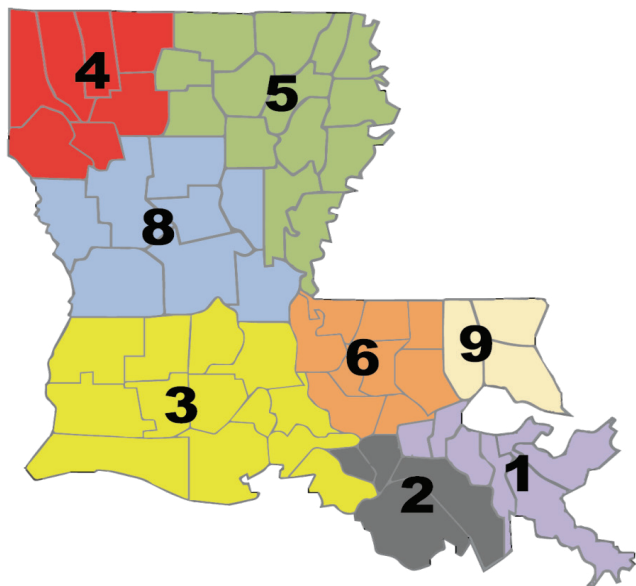
WHY ATTEND A DISTRICT MEETING?

Networking – Who knows more about opportunities in surveying, than those active in it?

Educational Benefits - Want to stay of top of our profession? Most meetings offer opportunity for upgrading your experience through top speakers in our field.


Leadership Opportunities – It is not enough to just join a district. Take advantage of opportunities to get involved in committee work, serve some time as an officer, and help coordinate events. The more active you are, the more visible you become to other members. Leadership roles reflect well on you, and on the company that employs you. It proves they hired a winner!

If you are not an LSPS member, we would like to invite you to attend a District meeting in your area. Contact the LSPS office at lsps@bellsouth.net , or the chairman in your area for details about upcoming meetings.



LSPS Districts

We would like to invite you to attend a District meeting in your area. Contact the LSPS office at lsps@bellsouth.net or the chairman in your area for details about upcoming meetings.



Issue 14, February 2019

NSRS Modernization News

For all issues of **NSRS Modernization News**, visit:
geodesy.noaa.gov/datums/newdatums/TrackOurProgress.shtml

Geospatial Summit 2019

The next Geospatial Summit about NSRS Modernization will take place May 6-7, 2019 in Silver Spring, MD. Mark your calendars and check the [2019 NGS Geospatial Summit](#) page for more information when it becomes available.

Shutdown Impacts

The 35 day partial shutdown of the government included the Department of Commerce and subsequently the National Geodetic Survey. The potential damage caused to the already tight schedule of the NSRS Modernization effort is not yet fully known. However, some immediate impacts can be stated definitively:

1. The long-awaited GRAV-D airborne gravity survey of the Pacific islands (Hawaii, Guam, CNMI and American Samoa) was scheduled to begin in early January, and run through March. Existing commitments of the aircraft mean that the entirety of that survey cannot be completed before March. The survey is now scheduled to begin in Hawaii in early February, then move to American Samoa, barring weather, maintenance or further shutdowns. The Guam and CNMI portions of the survey will be put off for a future date.
2. The significance of this delay should not be underestimated. The GRAV-D schedule is effectively the “long pole in the tent”. Getting the modernized NSRS out, even in late 2022, depends upon mitigating any significant or unforeseen delays in GRAV-D. 2022 remains the official completion and rollout date, although the schedule is now questionable.

3. *The Blueprint for 2022, Part 3: Working in the modernized NSRS document* is now tentatively scheduled for release prior to the Geospatial Summit in May, despite the disruption to the writing and editing process. Still, the importance of this document to the NGS communications plan puts its release as a top priority under the modernization efforts.

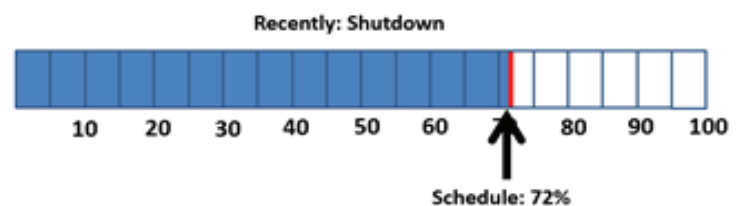
Progress in Ongoing Projects

There are currently 18 ongoing projects directly related to NSRS modernization around NGS. Here are highlights from a select few:

- **Comprehensive Toolkit Improvements**
Project Manager: Dr. Dru Smith (*Acting*)

It is NGS's intention that NCAT and VDatum eventually be able to perform all transformation and conversion functions that currently reside as separate tools in the NGS Toolkit. A complete diagram of that functionality has been completed and provided to both the NCAT and VDatum teams in order to assist in this effort. Look for updates to NGS Toolkit over the coming months.

GRAV-D progress last quarter: **up 0.9% to 72.8%**
Ahead of Schedule (despite the shutdown)!





Issue 15, April 2019

NSRS Modernization News

For all issues of **NSRS Modernization News**, visit:

geodesy.noaa.gov/datums/newdatums/TrackOurProgress.shtml

Geospatial Summit 2019

The Geospatial Summit on NSRS Modernization will take place May 6-7, 2019 in Silver Spring, MD. Mark your calendars and check the [2019 NGS Geospatial Summit](#) page for more information when it becomes available.

Blueprint for 2022, Part 3

Blueprint for 2022, Part 3: Working in the Modernized NSRS has just been released! Find it on the NGS website at: https://geodesy.noaa.gov/PUBS_LIB/NOAA_TR_NOS_NGS_0067.pdf

What Will "2022" Entail?

NGS is working on a Technical Memorandum which outlines every product and service which is currently slated for the 2022 roll-out of the NSRS Modernization, as well as a status report on each project related to those products and services. Look for this TM later this year.

Contingency Plans

All projects for the NSRS Modernization are currently on track (though some just barely.) However, a number of resource difficulties have disrupted things significantly enough that NGS is working on contingency plans should any projects for the NSRS modernization not be completed by the end of 2022. Foremost among these concerns are delays caused by three government shutdowns last year. For now, 2022 remains the target!

Progress in Ongoing Projects

There are currently 18 ongoing projects directly related to NSRS modernization around NGS. Here are highlights from a select few:

GRAV-D

Project Manager: Jeffery Johnson

GRAV-D reached an important milestone, collecting 75% of our target area by the end of March 2019. The survey that pushed GRAV-D over 75% was in Hawaii! GRAV-D has begun data collection in Hawaii and American Samoa. At this point we are about 58% done with Hawaii and about 40% done with American Samoa. We hope to return to Hawaii and complete data collection there in May-June of this year. American Samoa and Guam are likely to be completed in 2021 or 2022.

State Plane Coordinates

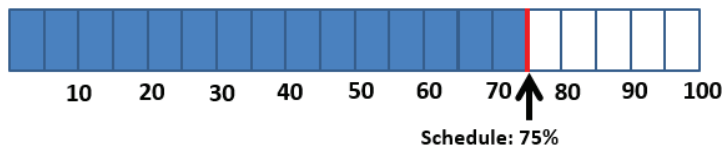
Project Manager: Dr. Michael Dennis

NGS has finalized SPCS2022 Policy and Procedures, based largely on public comments received in response to an April 2018 Federal Register Notice. The official release, delayed due to government shutdowns, is expected this month (April 2019). Fillable forms included with the release will enable stakeholders to easily make requests and proposals regarding their state, and to submit their own designs for SPCS2022 zones. The policy, procedures, and forms will be available through the [SPCS home page](#).

GRAV-D progress last quarter: **up 3.0% to 75.8%**

Ahead of Schedule!

Recently: Hawaii, American Samoa, Idaho





BENEFITS OF JOINING LSPS

The Louisiana Society of Professional Surveyors is organized to enhance the Surveying Profession. Our goal is to carry out our mission by maintaining high technical and cultural standards in our field, working with educational institutions for the maintenance of high standards of education in Land Surveying, requiring a high standard of ethical practice by our members, and encouraging the personal and professional development of young Land Surveyors.

BENEFITS OF MEMBERSHIP IN OUR SOCIETY INCLUDE:

- **NETWORKING** – Who knows more about opportunities within a field than those actually involved in it? No one. The roster of our society is a gold mine to get your network rolling.
- **EDUCATIONAL BENEFITS** – Want to stay on top of your profession, learn new techniques and strategies? There are endless opportunities for upgrading your experience through seminars, listening to top speakers in your field, workshops, and just plain old-fashioned sharing of information among your peers.
- **LEADERSHIP OPPORTUNITIES** – It isn't enough to just join a District of the society. Take advantage of the many opportunities to get involved in committee work, serve some time as an officer, or help coordinate events. The more active you are, the more visible you become to the other members. This can only be a plus in your career future.
- **RESUME UPGRADING** – As our profession becomes more complex and difficult to master, the need for continued certification becomes more prevalent.
- **SOCIAL BENEFITS** – Don't overlook the fun factor. Groups of people with common interests are always sources of new friends. You speak the same language, laugh at the same jokes and dream similar dreams. Becoming active opens up many possibilities!

The new age of advanced technology has created the need for land surveyors to guard their profession. Our society works with the Louisiana Professional Engineering & Land Surveying Board (LAPELS) in the process of establishing the current continuing professional development requirements.

We have been involved with many surveying issues...

- our society began in 1961 and currently has over **525 members**
- we are approved by the LAPELS Board as a **seminar sponsor**
- LSPS is an affiliate of the American Congress on Surveying and Mapping, and the **National Society of Professional Surveyors**
- we have a standing Legislative Committee to **review legislation** that may affect the surveying profession
- the LSPS Liaison Committee communicates with the **LAPELS Board** on issues that affect land surveyors
- we host an Annual Convention - with exhibitors displaying the latest in surveying equipment, and LSPS offering Personal Development Hours to meet licensing requirements
- the LSPS Executive Board continually working to upgrade member benefits.



Louisiana Society of Professional Surveyors

Affiliate of the National Society of Professional Surveyors

9643 Brookline Avenue, Suite 108, Baton Rouge, LA 70809 • Phone (225)925-5800 • Fax (225)925-5802

lsps@bellsouth.net • www.lsps.net

PLEASE COMPLETE THE FOLLOWING SPACES:

Registration Number: _____

Name: _____
LAST FIRST MIDDLE

P.L.S. ☐ P.E. ☐ Other _____

Home Address: _____
STREET CITY & STATE ZIP CODE

Home Phone: _____

Business Affiliation: _____

Position or Title: _____

Business Address: _____
STREET CITY & STATE ZIP CODE

Business Phone: _____

Fax Phone: _____

E-MAIL: _____ UPON MEMBERSHIP ACCEPTANCE, NAME, EMAIL, WORK AND/OR HOME PHONE
NUMBER CAN BE ADDED TO THE WEBSITE DISTRICT CONTACT PAGE. YES(CIRCLE CHOICE) _____ NO

Education: _____ SURVEYING EXPERIENCE _____
SCHOOL DATE GRADUATED DEGREE # YEARS

NOTE: A brief educational and professional record must be attached if applicant is not a P.L.S. or P.E.

LSPS Member Sponsor:

Name: _____ Address: _____

Telephone: _____ Signature _____

GENTLEMEN:

I hereby apply for admission into the Louisiana Society of Professional Surveyors as a _____ Member, and agree to comply with the Charter, By-Laws and the Code of Ethics of the Association. Please assign me to the following district:

District 1 – New Orleans <input type="checkbox"/>	District 2 – Houma <input type="checkbox"/>	District 3 – Lafayette <input type="checkbox"/>
District 4 – Shreveport <input type="checkbox"/>	District 5 – Monroe <input type="checkbox"/>	District 6 – Baton Rouge <input type="checkbox"/>
District 7 – Lake Charles <input type="checkbox"/>	District 8 – Alexandria <input type="checkbox"/>	District 9 – Covington <input type="checkbox"/> Out-of State <input type="checkbox"/>

Date: _____

APPLICANT'S SIGNATURE

CLASSES OF MEMBERSHIP

RESIDENT REGISTERED MEMBER

Any person whose legal residence is the State of Louisiana and holding a license from the State of Louisiana authorizing such person to engage in the practice of Land Surveying. Resident Registered Members shall be entitled to vote on all matters and hold any Office in the Corporation.

INITIATION FEE \$10.00 ANNUAL DUES \$160.00
INCLUDES NSPS MEMBERSHIP

NON-RESIDENT REGISTERED MEMBER

Surveyors registered in the State of Louisiana but not a resident of Louisiana. Non-Resident Members shall be entitled to vote but shall not be eligible to hold any Office in the Corporation.

INITIATION FEE \$10.00 ANNUAL DUES \$130.00

STUDENT MEMBER

Any full-time undergraduate student of a college or vocational school recognized by the Board. Student Members shall not be eligible to vote or hold any Office in the Corporation.

ANNUAL DUES \$20.00

ASSOCIATE MEMBER

Any person working toward licensure, land survey intern, or surveyor not registered in Louisiana, recognized and so admitted by the Board of Directors. Associate members shall not be eligible to vote or hold any Office in the Corporation.

INITIATION FEE \$10.00 ANNUAL DUES \$55.00

AFFILIATE MEMBER

Any person not included within the definitions above provided in paragraphs 1, 2, 3 and 4 interested in advancing the cause and aims of the Corporation. Affiliate Members shall not be eligible to vote or hold any Office in the Corporation.

INITIATION FEE \$10.00 ANNUAL DUES \$35.00

SUSTAINING MEMBER

Any firm or individual desiring to support the aims and objectives of the Association, who may or may not be entitled to one of the foregoing classes of Membership, may become a Sustaining Member upon application and approval by a majority vote of the Board of Directors. Sustaining Members shall not be eligible to vote or hold any Office in the Corporation, however, if a Sustaining Member also holds another class or other classes of membership that Sustaining Member class shall not infringe upon such rights and privileges.

ANNUAL DUES \$300.00

Credit card# _____

(Visa/MasterCard only)

Expiration Date: _____

Please return completed form with Initiation Fee and Annual Dues to LSPS at the address above.

Rev.06/13

WELCOME THESE NEW LSPS MEMBERS!

Brian Aguiard

Tyler Hodges

Nathan Reaux

Robert Antley

Mark Hughes

Jace Ricard

Joseph Arretteig

Carl Hultgren

Devon Richard

John Bankston

Tyler Jusselin

Jerry Richey

Travis Bodin

Eric Lanier

Barton Rumsey Jr

Jeffrey Castille

Matthew Ledet

Barrett Smith

John Evans Jr

Mike Gardner

Jason McCall

Craig Stiffler


Huntington Hodges

Jeffrey Moody

Jonathan Williams



SURVEYING · ENGINEERING · ENVIRONMENTAL SERVICES · GIS



www.mphinc.com
OFFICE LOCATIONS

HOUMA, LA
985-879-2731

HOUSTON, TX
713-219-1470

SAN ANTONIO, TX
210-366-8799

MIDLAND, TX
432-276-3300

WANT TO GET INVOLVED? YOU CAN HELP

BY VOLUNTEERING TO WORK WITH ONE OF THE FOLLOWING:

Legislative Committee

Education Committee

Newsletter Committee

Seminar & Technical Education Committee

Scholarship Committee

Promotion of the Profession Committee
and others.

**If you would like more information, please call the LSPS
office at 225/925-5800 or email lsps@bellsouth.net.**

Thanks!



SJB Group, LLC's new Land Surveying Division Warehouse and Air & Hydro-Excavation Truck.

SJB Group, LLC has expanded its surveying services from **conventional land surveying** and **3D laser scanning** to also include **subsurface utility engineering**. To learn more, please visit www.SJBGroup.com or call (225) 769-3400.

P.O. Box 1751, Baton Rouge, LA 70821 | (225) 769-3400 | www.SJBGroup.com

ENHANCE YOUR CAREER OPPORTUNITIES

BECOME A CERTIFIED SURVEY TECHNICIAN (CST)

This four-level certification program indicates official recognition by NSPS that a person can perform surveying tasks at a specific technical level. Certification provides employers with a method of determining job assignments and advancement since certification is an indication of one's ability to perform specific job tasks. Increase Your Skills. Enhance Your Career Opportunities. Set a Straight Course to Your Future. Become a Certified Survey Technician (CST)!



NSPS
CST
CERTIFIED SURVEY TECHNICIAN

learn more at nsps.us.com

+1 (240) 439-4615 Ext. 112

Training now available @ www.learnncst.com

Mapping the world inside and out

UNPARALLELED VALUE

- > Avoid unnecessary utility relocations
- > Minimize unknowns during construction
- > Design smarter, construct faster
- > Reduce construction costs

SUBSURFACE UTILITY ENGINEERING

- > Geophysical utility designating
- > Nondestructive vacuum excavation
- > Ground penetrating radar
- > 3D radar tomography
- > High frequency radar concrete imaging
- > Utility coordination
- > Utility relocation management and inspection

SURVEY AND MAPPING

- > Unmanned aerial mapping services
- > Public/private survey, platting and mapping
- > Right of way survey and mapping
- > Terrestrial lidar scanning
- > Complete GPS capabilities
- > Environmental survey
- > Construction survey
- > Design survey
- > Hydrographic survey
- > Control surveys

Contact:
Rhett Sloan, RLS
225 752 8322
rhett.sloan@cardno.com

subsurfaceutilityengineering.com
suesurvey@cardno.com



Cardno
ZERO HARM
EVERY JOB. EVERY DAY.

70 YEARS of shaping the future
1945-2015

cardno.com

WE APPRECIATE OUR SUSTAINING MEMBER FIRMS

ALEXANDER & SANDERS INSURANCE

4610 Bluebonnet Blvd, Ste. A.
Baton Rouge, LA 70809
(225) 295-2995

BRIS ENGINEERING, LLC

8585 Archives Ave.
Baton Rouge, LA 70809
225-932-6000

JV BURKES & ASSOCIATES INC.

1805 Shortcut Hwy.
Slidell, LA 70458
(985) 649-0075

CARDNO INC.

380 Park Place Blvd., Ste. 300
Clearwater, FL 33759
(727) 531-3505

CHUSTZ SURVEYING INC.

211 Richy St.
New Roads, LA 70760
(225) 638-5949

COYLE ENGINEERING COMPANY, INC.

PO Box 6177
Bossier City, LA 71171
(318) 746-8987

DADING MARQUES & ASSOCIATES LLC

PO Box 790
Metairie, LA 70004
(504) 834-0200

DENMON ENGINEERING CO., INC.

PO Box 8460
Monroe, LA 71211
(318) 388-1422

DUFRENE SURVEYING & ENGINEERING

PO Box 753
Harvey, LA 70059
(504) 368-6390

EGR SERVICES, LLC

PO Box 1258
Mandeville, LA 70470
(985) 626-7044

CH FENSTERMAKER & ASSOCIATES, INC.

135 Regency Square
Lafayette, LA 70508
(337) 237-2200

FUGRO USA LAND, INC.

200 Dulles Dr.
Lafayette, LA 70506
(337) 237-1300

G360, LLC

9502 Main Street
Zachary, LA 70791
(225) 570-8268

GEOSHACK

2307 Springlake Rd., 514
Dallas, TX 75234
(318) 547-3973

GILBERT KELLY & COUTURIE, INC.

2121 N. Causeway Blvd, Ste. 121
Metairie, LA 70001
(504) 836-2121

GULF COAST AERIAL MAPPING

4242 Harding Blvd.
Baton Rouge, LA 70807
(225) 355-9722

HAAG & TRAMMELL INC.

200 Ridgelake Dr.
Metairie, LA 70001
(504) 834-8392

MORRIS P. HEBERT, INC.

PO Box 3106
Houma, LA 70361
(985) 879-2731

SE HUEY COMPANY

1111 No. 19th St.
Monroe, LA 71201
(318) 325-1791

HYDRO CONSULTANTS INC.

10275 Siegen Lane
Baton Rouge, LA 70810
(225) 766-4422

LANDSOURCE INC.

6730 Exchequer Dr.
Baton Rouge, LA 70809
(225) 752-0995

LAZENBY & ASSOCIATES INC.

2000 North 7th St.
West Monroe, LA 71291
(318) 387-2710

LINFIELD, HUNTER, & JUNIUS, INC.

3608 18th St, Ste. 200
Metairie, LA 70002
(504) 833-5300

MADER ENGINEERING INC.

1245 South College Road, Bldg. 1
Lafayette, LA 70503
(337) 989-8047

M.P. MAYEUX SURVEYING & BOUNDARY CONSULTING, LLC

PO Box 61501
Lafayette, LA 70596
(337) 266-9500

MEYER, MEYER, LACROIX & HIXSON, INC.

100 Engineer Place,
Alexandria, LA 71303
(318) 448-0888

MORRISON SURVEYING, INC.

602 N. Cities Service Hwy.
Sulphur, LA 70663
(337) 625-1050

NAVIGATION ELECTRONICS INC.

200 Toledo Dr.
Lafayette, LA 70506
(337) 237-1413

NTB ASSOCIATES, INC.

8643 Main St.
Zachary, LA 70791
(225) 751-4002

OCEANEERING INTERNATIONAL, INC.

730 E. Kaliste Saloom Rd.
Lafayette, LA 70508
(337) 261-0660

QUALITY ENGINEERING

& Surveying, Llc
18350 Hwy. 42
Port Vincent, LA 70726
(225) 698-1600

SJB GROUP LLC

PO Box 1751
Baton Rouge, LA 70821
(225) 769-3400

T. BAKER SMITH LLC

PO Box 2266
Houma, LA 70361-2266
(985) 868-1050

CL JACK STELLY & ASSOCIATES, INC.

PO Box 53353
Lafayette, LA 70505
(337) 237-0746



**We've got your back,
every step of the way.**

Survey Differently

Louisiana: Change the way you
survey with our advanced data
collection solutions.

With over **30 years in the business**, keep
peace of mind knowing we are dedicated to
your success with innovative customized
solutions, products, advanced training &
insights you need to stay on top of your
world.



Trimble SX10: A true TOTAL station.

Boost productivity. Reduce
costs. Expand opportunities.

MD4 1000 Microdrone

Streamline your work and
dramatically improve efficiency.

Please contact us for pricing:

William Poche
William_Poche@neigps.com
337.237.1413

Chris Cothron, GISP
Chris_Cothron@neigps.com
337.349.9605

Stephen Herpin
stephen_herpin@neigps.com
337.706.2474

VISIT OUR SITE **neigps.com** CALL US TOLL FREE **800.949.1446**

Equipment Sales | Accessories | Field Supplies | Rentals
| Service | Support | Training | Used Equipment
Custom Cases & Cables | Software Solutions